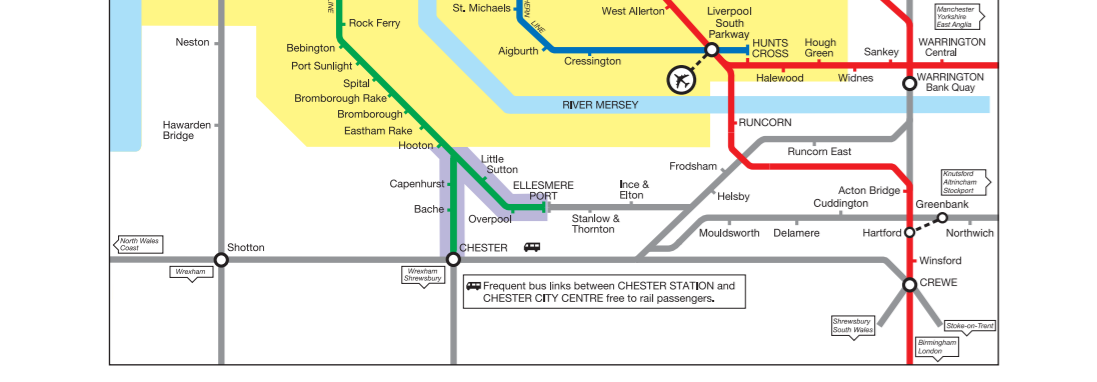
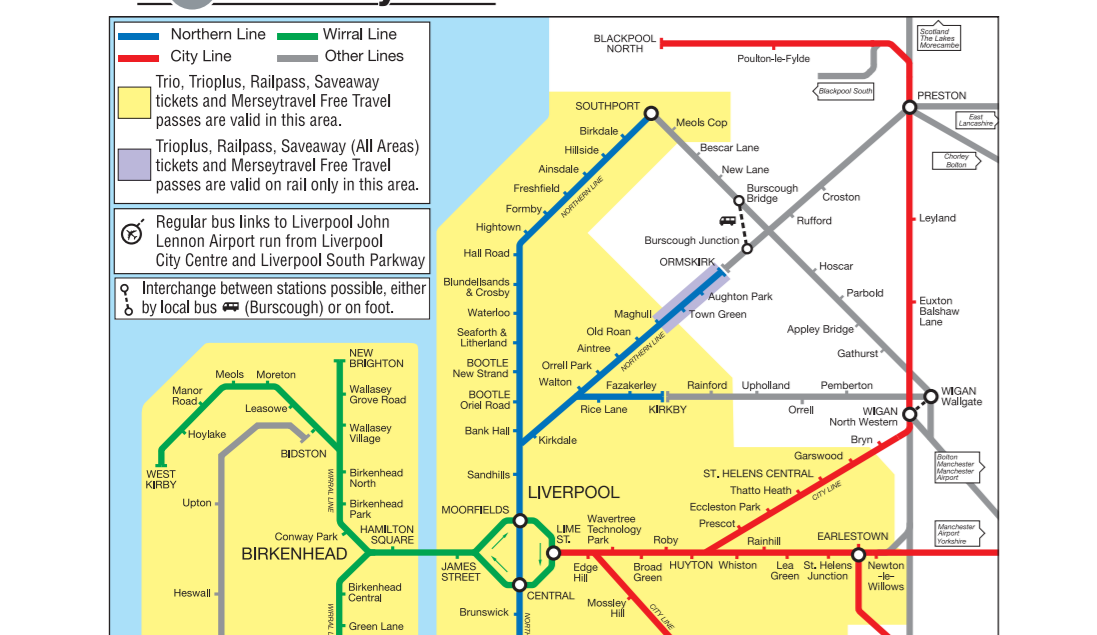


LIVERPOOL Public Transport Guide



Produced by Pindar Graphics 26.05.08 www.pindargraphics.com 01296 39100

Merseyrail Northern Line

Trains to Liverpool Central and Moorfields stations until further notice

From	Monday to Saturday daytime	Monday to Saturday evening	Sundays
Alburgh	14 29 44 59	14 44	14 44
Aintree	05 20 35 50	05 35	05 35
Aughton Park	08 23 38 53	23 53	23 53
Bank Hall	03 18 33 48	03 18 33 48	03 18 33 48
Blundellsands & Crosby	07 22 37 52	07 22 37 52	07 22 37 52
Bootle New Strand	00 15 30 45	00 15 30 45	00 15 30 45
Bootle Oriol Road	01 16 31 46	01 16 31 46	01 16 31 46
Brunswick	04 19 34 49	19 49	19 49
Crossingway	12 27 42 57	12 42	12 42
Fazakerley	01 16 31 46	21 51	21 51
Hall Road	05 20 35 50	05 20 35 50	05 20 35 50
Hunts Cross	06 21 36 51	06 36	06 36
Kirkby	13 28 43 58	18 48	18 48
Kirkdale	8 trains per hour	12 27 42 57	12 27 42 57
Liverpool South Parkway	09 24 39 54	09 39	09 39
Maghull	00 15 30 45	00 30	00 30
Old Roan	03 18 33 48	03 33	03 33
Ormskirk	05 20 35 50	20 50	20 50
Orrell Park	07 22 37 52	07 37	07 37
Rice Lane	04 19 34 49	24 54	24 54
St. Michaels	01 16 31 46	16 46	16 46
Sandhills	12 trains per hour	8 trains per hour	6 trains per hour
Seaforth & Litherland	12 27 42 57	12 27 42 57	12 27 42 57
Town Green	10 25 40 55	25 55	25 55
Walton	09 24 39 54	09 39	09 39
Waterloo	10 25 40 55	10 25 40 55	10 25 40 55

During the Summer months, the Sunday frequency is increased to every 15 minutes, these times are shown in red.

The Northern Line continues from Hall Road via Hightown, Formby, Freshfield, Ainsdale, Hillside and Birkdale to Southport

Connection at Sandhills station for SOCCERBUS service to Liverpool FC and Everton FC.

Additional morning peak journeys operate on Mondays to Fridays from Southport.

Bus connections to Liverpool John Lennon Airport.

Merseyrail Wirral Line

Merseyrail services operate from New Brighton, West Kirby and Chester/Ellesmere Port to the Liverpool stations: James Street, Moorfields, Lime Street and Liverpool Central. Pick up a Wirral Line rail timetable booklet for full details.

Merseyrail City Line

Liverpool Lime Street to Manchester

Via Edge Hill, Mossley Hill, West Allerton, Liverpool South Parkway, Hunts Cross, Halewood, Hough Green, Widnes, Sankey, Warrington Central, Padgate, Birchwood, Irlam, Urmsston, Manchester Deansgate, Oxford Road, Piccadilly.

Liverpool Lime Street to Manchester Victoria/Piccadilly/Manchester Airport

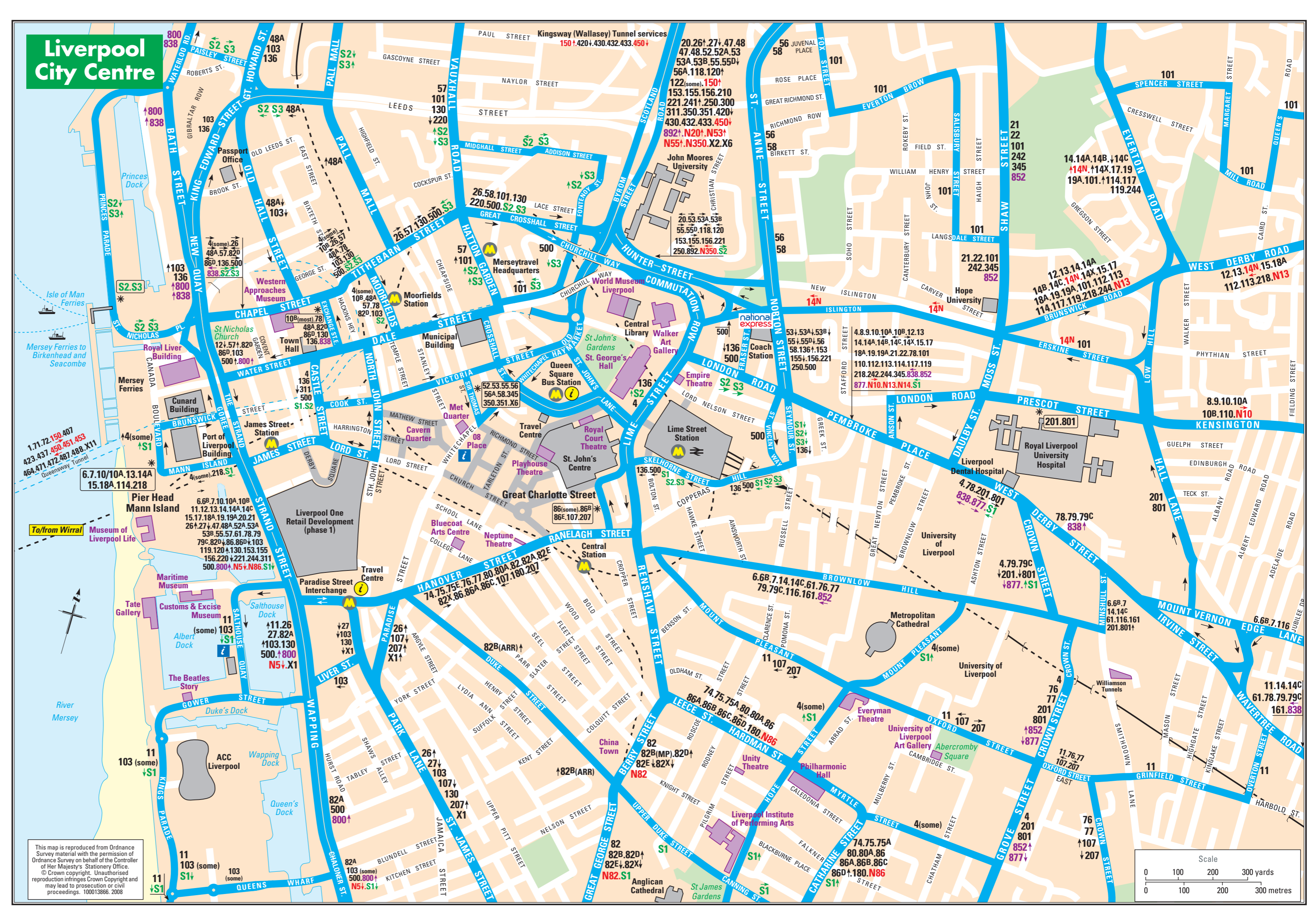
Via Edge Hill, Wavertree Technology Park, Broadgreen, Roby, Huyton, Whiston, Rainhill, Lea Green, St. Helens Junction, Earlestown, Warrington Bank Quay, Newton le Willows, Patricroft, Eccles, Manchester Victoria, Oxford Road, Piccadilly, Manchester Airport.

Liverpool Lime Street to Preston

Via Edge Hill, Wavertree Technology Park, Broadgreen, Roby, Huyton, Prescot, Eccleston Park, Wotton, Hunslet Cross, Halewood - Oakill Drive (runs in this direction only)

The above services operate at irregular timetables, so for full details see the Merseyrail City Line rail timetable booklets, numbered 1 of 1 - 1 of 4.

Trains connect at Lime Street Station with Merseyrail Wirral Line services and via transfer to Liverpool Central Station for Merseyrail Northern Line services.



Index to bus routes in Liverpool

Route	Serving	Operator	MON TO FRI	SAT	SUN
1	City Centre - Queensway Tunnel - Birkenhead Bus Station - Bramborough - Hooton - Ellesmere Port - Cheahing Oaks - Chester Zoo - Chester	F	20 20	60	20 60
4	Brownswick Station - Dingle - Womens Hospital - Royal Liverpool Hospital - City Centre (Circular service)	ARR	30 30	30 30	30 30
6	City Centre - Edge Lane - Broadgreen - Page Moss - Huyton - Croston - Penketh - Warrington	ARR	30 30	60 30	60 30 60
6B	City Centre - Edge Lane - Broadgreen - Huyton - Whiston - Prescot - Rainhill - Widnes (Green Oaks)	ARR	—	60	60 (pm)
7	City Centre - Edge Lane - Broadgreen - Page Moss - Huyton	ARR	30 30	30 30	30 30
8.9	City Centre - Old Swan - Page Moss - Huyton - Plach Lane - Old Swan - City Centre (8 runs in opposite direction)	ARR	20 20	—	—
10.10A	City Centre - Old Swan - Page Moss - Prescot - Grange Park (10 - Whiston Hospital (10A) - St. Helens	ARR	5-10 5-10	4 4	5-10 4 4
110	City Centre - Old Swan - Page Moss - Prescot - Whiston Hospital - St. Helens	SC	15 15	30 15	30 30
10B	City Centre - Old Swan - Page Moss - Huyton (Elizabeth Rd)	ARR	10 10	10 10	10 15/30
10B	City Centre - Old Swan - Page Moss - Huyton (Elizabeth Rd)	HTL	15 15	—	—
10B	City Centre - Old Swan - Page Moss	SC	15 15	—	30 30
11	Brownswick Station - Albert Dock - City Centre - Edge Hill - Wavertree - Tech Park - Old Swan - Broadgreen Hospital	ARR	30 30	—	—
12.13	City Centre - Tuebrook - West Derby - Page Moss	ARR	5 5	15 5	15 15
112.113	Stockbridge Village (Circular)	ARR	5 5	5 5	30 30
14.14A	City Centre - Breck Road - Broadway - Croxteth	ARR	5 5	5 5	30 30
14X.14A	(14X peak journeys to Kirkby Admin)	—	—	—	—
14.14A	City Centre - Breck Road - Broadway - Croxteth - Kirkby Dunc (Tower Hill (14A) - School Lane - Knowley Village (14B))	SC	7-8 7-8	30 7-8	30 60 15/30
14.14A	City Centre - Breck Road - Broadway - Croxteth - Kirkby Dunc (Tower Hill (14A) - School Lane - Knowley Village (14B))	SC	30 30	30 30	60 60
14.14C	City Centre - Tuebrook - Childwall - Belle Vale - Hough Green - Widnes - extending to Runcorn/Murdishaw	HT	15 15	15 15	15/30 20/30
15	City Centre - Tuebrook - West Derby - Alder Hey - Huyton	ARR	7-8 7-8	30 7-8	30 30
17	City Centre - Everton Road - Broadway - Fazakerley - extending to Kirkby - extending to Kirkby Admin	SC	7-8 7-8	15 7-8	15/30 20/30
18A	City Centre - Tuebrook - Murdishaw Avenue - Croxteth Park	ARR	6 6	6 6	30 30
19.19A	City Centre - Robson Street - Walton Hall Ave - Gillmoss - Kirkby (19.19A) - Kirkby Admin (19.19A)	SC	10 10	10 10	30 15/30
119.244	Fazakerley - Kirkby - Towler Hill	SC	10 10	60 10	60 20/60
120.220	Fazakerley - Kirkby - Towler Hill	SC	10 10	60 10	60 20/60
21.242	City Centre - Netherfield Road - Walton - Black Bull - Fazakerley - Kirkby - Northwood	SC	10 10	60 10	60 20/60
22	Fazakerley Hospital - Black Bull - Walton Hospital - Netherfield Road - City Centre (runs in this direction only)	SC	2 jmys	—	—
26.27	City Centre - Everton Valley - Shell Road - Edge Hill - Princes Park - City Centre (27 runs in opposite direction)	ARR	7-8 10	30 7-8	30 20/30
29	Kirkby - Knowsley Village - Prescot - Prescot (Tesco)	NT	60 60	—	—
39	Broadgreen Hospital - Page Moss - Huyton - Whiston Hospital - Prescot (some journeys extend to St. Helens)	ARR	30 30	—	—
47	City Centre - Bootle - Crosby - Ince Blundell - Formby - Ainsdale - Southport - Crossens - Riverside Caravan Park - Southport	ARR	30 30	—	—
48.48A	City Centre - Bootle - Crosby - Ince - Formby - Ainsdale - Southport	ARR	30 30	—	—
50B	Bootle - Seaforth - Brownlow Lane - Crosby	ARR	60 60	—	—
52.52A	City Centre - Bootle - Hawthorn Road (52) - Orrell Road (52A) - Litherland - Ford - Netherton	ARR	8 7-8	10 30	10 30
52A	City Centre - Bootle - Litherland - Ford - Netherton	PB	—	—	—
53	City Centre - Stanley Road - Bootle - Seaforth - Waterloo - Crosby - Netherton (some journeys extend to Aintree Station)	SC	10 10	—	—
53.53A	City Centre - Stanley Road - Bootle - Seaforth - Waterloo - Crosby - Thornton (53)	ARR	10 10	10 10	30 30
53B.153	Netherton (53A) (53B to Fairies Way)	ARR	20 20	30 20	30 30
55.55D	City Centre - Stanley Road - Bootle - Ford - Old Roan	ARR	20 20	30 20	30 30
155	City Centre - Great Homer Street (56) - Scotland Road (56A) - Kirkdale - Walton - Ford - Netherton	ARR	30 30	30 30	30 30
56.56A	City Centre - Great Homer Street (56) - Scotland Road (56A) - Kirkdale - Walton - Ford - Netherton	ARR	30 30	30 30	30 30
57	City Centre - Vauxhall - Bootle - Litherland - Netherton	ARR	30 30	30 30	60 60
58	City Centre - Great Homer St - Walton - Bootle - Netherton	ARR	30 30	30 30	60 60
57C.58C	Netherton - Bootle (58C runs in opposite direction)	CF	30 30	—	—
60.160	Alburgh Vale - Dingle - Wavertree - Old Swan - Queens Drive - Breze Hill - Bootle	ARR	10 10	10 10	30 30
61.161	Alburgh Vale - Childwall - Old Swan - West Derby - Broadway - Black Bull - Orrell Park	ARR	10 10	10 15	30 30
61.161	City Centre - Wavertree - Huyton - Whiston - Prescot - extending to Rainhill, Farnworth, Widnes, Runcorn and Murdishaw	HT	15 15	—	—
61A	Broadway - Black Bull - Netherton - Seaforth - Bootle	ARR	30 30	—	—
62.62B	Penny Lane - Old Swan - Green Lane - Lower Lane - Walton Hospital - Bootle - Waterloo - Crosby	ARR	30 30	—	—
62A/162	Penny Lane - Old Swan - Green Lane - Lower Lane - Walton Hospital - Bootle - North Park (62A) - Crosby (162)	ARR	30 30	30 30	30 30
68.168	Alburgh Vale - Penny Lane - Wavertree (68) - Broadgreen Hospital (168) - Old Swan - Walton - Bootle	ARR	15 15	60 20	60 30/60
70	Prescot - Rainhill - Thatto Heath - St. Helens	SC	60 60	—	—
71	City Centre - Queensway Tunnel - Birkenhead - Pranton - Arrowe Park - Irbay - Heswall	F	20 20	60 20	60 60
72	City Centre - Queensway Tunnel - Birkenhead - Pranton - Arrowe Park - Penaby - Heswall	F	20 20	60 20	60 60
74.75	City Centre - Toxteth - Penny Lane - Wootton - Hunts Cross - Halewood - Oakill Drive	ARR	15 15	—	—
75E	Oakill Drive - Halewood - Hunts Cross - Wootton - Allerton Library - Penny Lane - Toxteth - City Centre (runs in this direction only)	HTL	3 3	—	—
76	City Centre - Toxteth - Penny Lane - Allerton Library	HTL	10 10	—	—
77	City Centre - Womans Hospital - Penny Lane - Menlove Avenue - Hunts Cross - Halewood	ARR	20 20	30 20	30 30
78	City Centre - London Road - Wavertree - Wootton - Halewood - Ravenscott Bus Facility - Oakill Drive	ARR	20 20	30 30	30 30
79	City Centre - Wavertree - Childwall - Belle Vale - Netherley (Winster Drive)	ARR	5 5	5 5	30 40/30
79	City Centre - Wavertree - Childwall - Belle Vale - Netherley (Winster Drive)	SC	12 12	—	15 15
79C	City Centre - Wavertree - Childwall - Belle Vale - Hough Green - Widnes - Runcorn - Halton Hospital - Murdishaw	ARR	15 15	15 15	30 30
80	City Centre - Toxteth - Penny Lane - Garston - Speke	ARR	15 15	—	—
80A.180	City Centre - Toxteth - Penny Lane - Garston - Liverpool Airport	ARR	15 15	15 15	30 30
81.81A	Bootle - Breze Hill - Queens Drive - Broadgreen - Childwall - Wootton - Hunts Cross	ARR	20 20	30 15	30 30
181	Bootle - Breze Hill - Queens Drive - Broadgreen - Childwall - Wootton - Hunts Cross	ARR	20 20	30 15	30 30

FREQUENCY IN MINUTES

Route	Serving	Operator	MON TO FRI	SAT	SUN
82.82D	City Centre - Dingle - Alburgh Vale - Garston	ARR	5 10 30 5 10 30	10 30 10 30	15/30
82E	Speke	ARR	5 10 30 5 10 30	10 30 10 30	15/30
82A	City Centre - Dingle - Alburgh Vale - Garston - Liverpool Airport - Speke - Widnes - Runcorn - Halton Hospital	ARR	30 30 30 30 30 30 30 30	—	—
82B	City Centre - Dingle - Alburgh Vale - Garston - Speke - Hale - Widnes	MP	30 30	—	—
82.82D	City Centre - Dingle - Alburgh Vale - Garston	SC	7/8 7/8	30 7/8 30	15/30
86	City Centre - Penny Lane - Mather Avenue - Garston	SC	6 6 20 6 20 6 20 6 20	—	—
86 (86D)	City Centre - Penny Lane - Mather Avenue - Garston	ARR	10 10 20 10 10 20 20	—	—
86	City Centre - Penny Lane - Mather Avenue - Garston	PB	20 (pm)	—	—
86A	City Centre - Penny Lane - Mather Avenue - Garston - Liverpool Airport	ARR	10 10 20 10 10 20 20	—	—
86B	City Centre - Penny Lane - Mather Avenue - Hunts Cross - Halewood (extends to Oakill Drive during peak hours)	ARR	30 30	—	—
86C	City Centre - Toxteth - Penny Lane - Childwall (Hope Units) (extends to Fazakerley during peak hours)	SC	10 10	15	—
89.899	John Lennon Airport - Speke - Hunts Cross - Halewood (899) - Wootton - Belle Vale - Huyton - Prescot - Whiston Hospital - St. Helens (899 runs in opposite direction and extends to Liverpool South Parkway)	ARR	20 20 20 20 20 20 30 30 30	—	—
97	Prescot - Eccleston Park - Grange Park - St. Helens	NT	30 30	—	—
101	Walton - Everton - City Centre - Vauxhall - City Centre - Everton - Walton	ARR	30 30	—	—
102	Black Bull - Fazakerley (Hospital) - Croxteth - Croxteth Park - Alder Hey - Broadgreen Hospital/Page Moss	ARR	60 60	60 60 60 60	—
103	Alburgh Vale - Dingle Mount - Albert Dock - City Centre - Liverpool Road - Seaforth - Waterloo	ATA	30 30	—	—
107.207	Penny Lane - Mossley Hill Hospital - Alburgh Vale - Women's Hospital - City Centre - Dingle Mount - Alburgh Vale - Mossley Hill Hospital - Penny Lane (207 runs in opposite direction)	ATA	30 30	—	—
117	City Centre - St. Domingo Road - Broadway - Fazakerley (extends to Kirkby Admin on Sundays)	ARR	1 jmy	—	1 jmy
118	City Centre - Scotland Road - Broadway - Fazakerley	ARR	2 jmys	—	2 jmys
121	Broadway - Stonebridge Lane - Fazakerley (Hospital) - Brookfield Drive - Black Bull - Aintree Station	ARR	30 30 30 30 30 30 30 30	—	—
122	Fazakerley (Hospital) - Black Bull - Netherton - Crosby	AB	30 30	—	—
123	Fazakerley - Kirkby - Kirkby Admin (Circular Service)	ARR	60 60	—	—
130	Dingle - City Centre - Vauxhall - Walton - Black Bull - Netherton - Old Roan Station	ARR	—	30 30 30 30	—
133	Waterloo - Crosby - Lunt - Maghull - Kirkby - Kirkby Admin	ARR	60 60	—	—
135.255	Bootle - Crosby Cemetery - Black Bull - Aintree Station	ARR	30 30 30 30 30 30 30	—	—
136	Bootle - Derby Road - Liverpool (Circular Service)	ARR	60 60	—	—
137.138	St. Helens - Eccleston - Prescot - Whiston Hospital - Rainhill Stages - Lea Green - Marshalls Cross - St. Helens (138 runs in opposite direction)	ARR	60 60	—	—
144.145	Bootle - Seaforth - Litherland (Penrith Drive/Bowland Drive)	CF	30 30	—	—
159	Walton Park - Walton - Kirkdale - Bootle - Seaforth - Old Roan Station - Aintree - Fazakerley Hospital	ARR	30 30	—	—
163	Belle Vale - Arncliffe Road - Hunts Cross - Torrington Drive - Halewood	(pm)	30 30	—	—
165	Belle Vale - Chelwood Avenue - Belle Vale - Lee Park - Netherley - Belle Vale (runs in this direction only)	ARR	30 30	—	—
166.266	Liverpool South Parkway - Wootton - Belle Vale - Netherley - Halewood - Hunts Cross	ARR	30 30 60 60 60	—	—
188.288	Liverpool South Parkway - Wootton - Belle Vale - Netherley - Halewood - Hunts Cross - Liverpool South Parkway (188.288 runs in opposite direction)	ARR	30 30 60 60 60	—	—
167	Garston - Window Lane - Grassendale - Garston	ARR	40 40	—	—
169	Belle Vale - Netherley - Oakill Drive - Halewood - extending to Hale Bank	ARR	60 60	—	—
173	Belle Vale - Wootton - Childwall Park Avenue - Penny Lane - Mossley Hill - Greenbank Lane (Sefton Park)	ARR	30 30	—	—
174	Belle Vale - Lee Park - Grange Lane - Childwall Five Ways - Penny Lane /Allerton Library	ARR	30 30 30 30 30 30 30 30	—	—
192	Kirkby Station - Kirkby - Page Moss - Huyton - Belle Vale - Halewood	ARR	3 jmys	—	3 jmys
193	Huyton - Belle Vale - Halewood	ARR	30 30	—	—
194.195	St. Helens - Eccleston - Prescot - Whiston Hospital - Rainhill Stages - Sutton Marsh - Marshalls Cross - St. Helens (195 runs in opposite direction)	ARR	1 jmy	—	60 60 60 60
196	Prescot (Thomas Drive) - Prescot - Grange Park - Thatto Heath - Peasley Cross - St. Helens	ARR	2 jmys	—	60 60 60 60
197	Kirkby - Southdene - Norwood - Kirkby Admin - Kirkby	SC	30 30	—	—
198	Kirkby - Norwood - Kirkby Admin - Southdene - Kirkby	SC	30 30	—	—
199	Whiston Station - Cumby Lane - Whiston - Whiston Hospital - Prescot - Prescot (South Avenue				

Liverpool Area

Key

- Bus served roads
- Bus route service
- Joblink or Industrial services
- Night services
- Bus route termini
- Boundary of Zones and Areas. See Merseyside leaflet for full details
- Route operates in direction of arrow only
- Merseyrail stations
- Other stations
- Place of Interest
- Merseyside Borough and Boundary

Scale 1 mile

Updated by Pindar Graphics
www.pindar.com/graphics
01296 390100



This map is reproduced from Ordnance Survey material with the permission of Ordnance Survey on behalf of the Controller of Her Majesty's Stationery Office. © Crown copyright. Unauthorised reproduction infringes Crown Copyright and may lead to prosecution or civil proceedings. 100013968 2006